








**Reception & Departure  
Center (RDC)**  
85.356798, 27.700465

**Humanitarian Staging Area  
(HSA) - WFP Logistics Base**  
85.35233, 27.688468

**Legend**

**Roads - OSM 27Apr 15**

-  emergency\_access
-  motorway
-  primary
-  secondary
-  tertiary



The boundaries and names and the designations used on this map do not imply official endorsement or acceptance by the United Nations.

Map created by:  
J Myhre 042715

